







# Greater Sudbury CMA

Population change from 2016 to 2021,  
by census tract (CT)

Percentage change		Number of CTs
	≥ 10.0%	3
	5.0% to < 10.0%	13
	0.0% to < 5.0%	19
	< 0.0%	11
	Not available	0
	Census subdivision	

